

stanley park

the park and downtown



MAXIMUM 30 km/h
MAXIMUM 15 km/h

Please follow the posted speed limits when driving, biking or rollerblading in the park.

No access to Prospect Point from seawall.

Trail access to Prospect Point

No access to Lions Gate Bridge from Park Drive between 3:30 - 6:30 pm, weekdays.

Trail access to Prospect Point & Siwash Rock Viewpoint

around the aquarium

vancouver aquarium
 604.659.3474

604.408.7915

Bikes and advanced rollerbladers use upper path, Beginner rollerbladers use lower path.

Counter-clockwise travel only around park seawall begins.












Clockwise travel around park seawall is not permitted past this point.




SPOKES
 604.688.5141

VANCOUVER
 BOARD OF PARKS AND RECREATION
 vancouverparks.ca








kilometers 0.2 km 0.5 km 1 km
 miles 1/4 mile 1/2 mile

kilometers 1 km 2 km 3 km 4 km
 miles 1 mile 2 miles

-  Information Booth
-  Parking
-  First Aid Station (seasonal)
-  Washroom
-  Gift Shop
-  Restaurant
-  Concession Stand
-  Picnic Area
-  Public Telephone
-  Bus Stop
-  Shuttle Stop







-  Big Tree
-  Dog Off-Leash Area (small dogs only)
-  Ecology Society
-  Garden
-  Viewpoint
-  Ephemeral Art Installation

-  Basketball
-  Golf
-  Playground
-  Softball
-  Swimming
-  Tennis
-  Water Park












-  Road (2-way)
-  Road (1-way)
-  Walking Path
-  Shared Bike/Walking Path
-  Bike/Rollerblade Path (2-way)
-  Seawall Walking Path with 1-way Bike/Rollerblade Path
-  Forest Trail (soft surface)

-  Cliffs
-  Parkland
-  Forest
-  Beach
-  Garden





attractions

-  AAA Horse & Carriage
-  Brockton Point Interpretive Centre & Gift Shop (Totem Poles)
-  Children's Farmyard & Miniature Railway
-  Malkin Bowl/Theatre Under the Stars
-  Prospect Point Lookout & Gift Shop
-  Vancouver Aquarium

activity areas

-  Bike Rentals (Spokes Bicycle Rentals)
-  Brockton Oval
-  Ceperley Playground
-  Lumbermen's Arch Picnic Area
-  Pitch & Putt Golf Course
-  Prospect Point Picnic Area
-  Putting Green
-  Second Beach
-  Second Beach Picnic Area
-  Second Beach Swimming Pool
-  Stanley Park Nature House
-  Tennis Courts (Lost Lagoon)
-  Tennis Courts (English Bay)
-  Third Beach
-  Variety Kids Water Park





restaurants

-  The Fish House
-  Stanley's Park Bar & Grill (seasonal)
-  The Prospect Point Café
-  The Teahouse




































harry jerome statue

Map 

sports clubs

-  Brockton Cricket Pavilion
-  Lawn Bowling Club
-  Vancouver Rowing Club
-  Royal Vancouver Yacht Club

points of interest

-  Air Force Garden of Remembrance *(inset A)*
-  Air India Memorial *(inset B)*
-  Beaver Lake Interpretive Trail
-  Brockton Point Lighthouse
-  The Chief of the Undersea World (Bill Reid Killer Whale Sculpture) *(inset A)*
-  Cob House *(inset A)*
-  Community Garden
-  Empress of Japan Figurehead
-  Girl in a Wetsuit Statue
-  Harding Memorial *(inset A)*
-  Harry Jerome Statue (The Runner)
-  Heron Sanctuary *(inset B)*
-  Hollow Tree
-  Japanese Canadian War Memorial *(inset A)*
-  Jubilee Fountain (Lost Lagoon)
-  Lord Stanley Statue *(inset A)*
-  Lumbermen's Arch *(inset A)*
-  Nine O'Clock Gun
-  Siwash Rock Viewpoint (Old Searchlight)
-  Painters' Circle *(inset A)*
-  Pauline Johnson Memorial
-  Port of Vancouver Viewpoint
-  Portrait Painters *(inset A)*
-  Prospect Point Lighthouse
-  Prospect Point Lookout
-  Restoration Donor Monument
-  Robert Burns Statue *(inset A)*
-  Rose and Perennial Garden *(inset A)*
-  Salmon Demonstration Stream *(inset A)*
-  Siwash Rock
-  Stanley Park Pavilion *(inset A)*
-  Susan Point Welcome Gateways
-  Ted and Mary Grieg Rhododendron Garden *(inset B)*
-  Totem Poles
-  Wetland

A around the aquarium



the park and downtown



B second beach area



Clockwise travel around park seawall is not permitted past this point.



Map C

